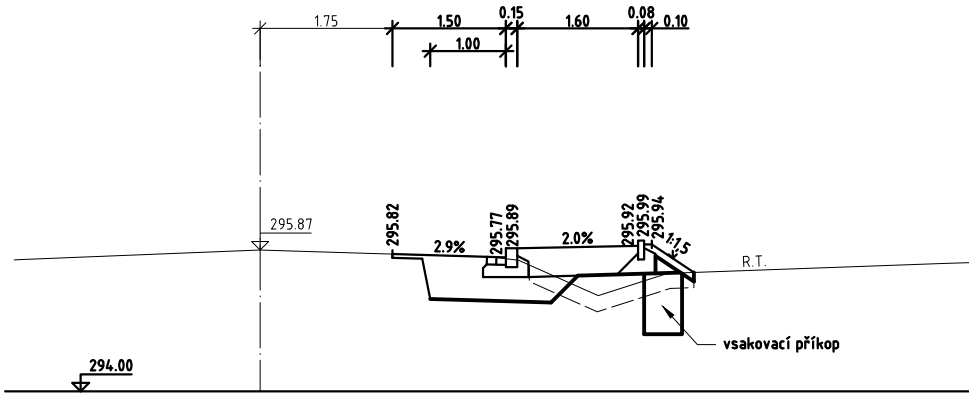


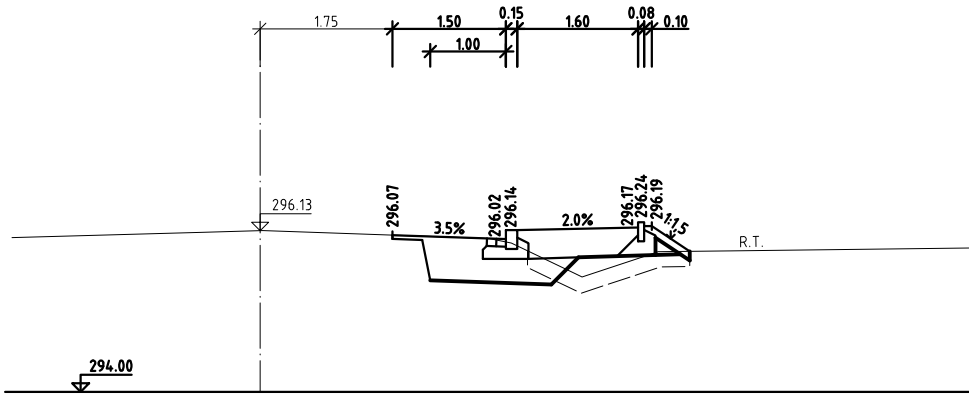
Č. změny	Popis/důvod změny	Datum	Provedl

<i>Zodp. projektant</i> Ing. S. Janák	<i>Vypracoval</i> Bc. P. Syrovátka	<i>Č. zakázky</i> 005/20	<i>DiK</i> Janák, s.r.o. Dopravně inženýrská kancelář nábřeží Václava Havla 207 TRUTNOV
<i>Místo</i> Dvůr Králové n.L. - Verdek	<i>Kraj</i> Královéhradecký	<i>Datum</i> 03.2020	
<i>Investor</i> Město Dvůr Králové n. L.			<i>Stupeň</i> PDPS
DVŮR KRÁLOVÉ N. L. - VERDEK PĚŠÍ KOMUNIKACE - II. ETAPA SO.101 CHODNÍK PŘÍČNÉ ŘEZY			<i>Měřítko</i> 1:100
			C.1.5

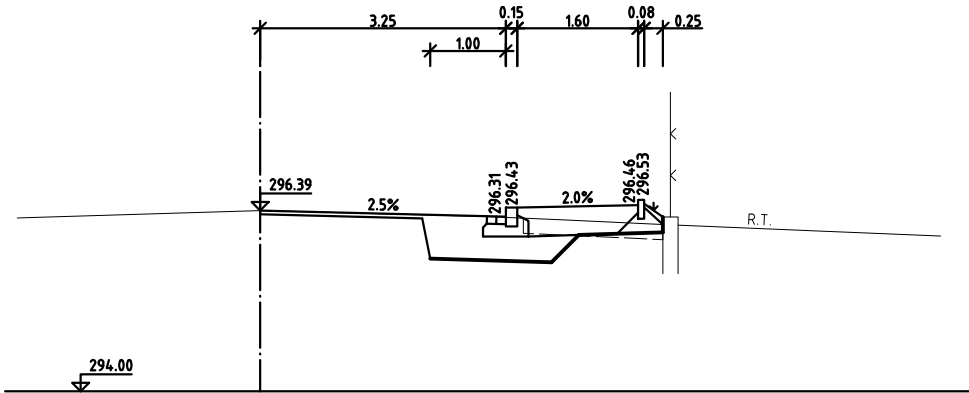
P1 km 0,500 00



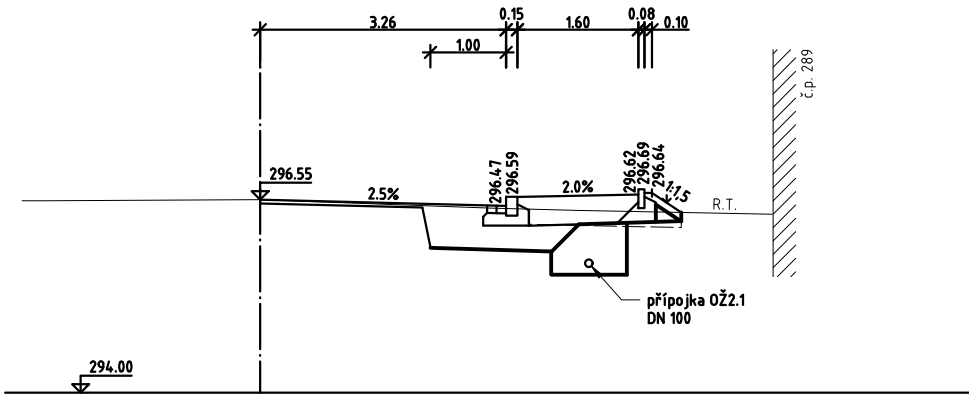
P2 km 0,520 00



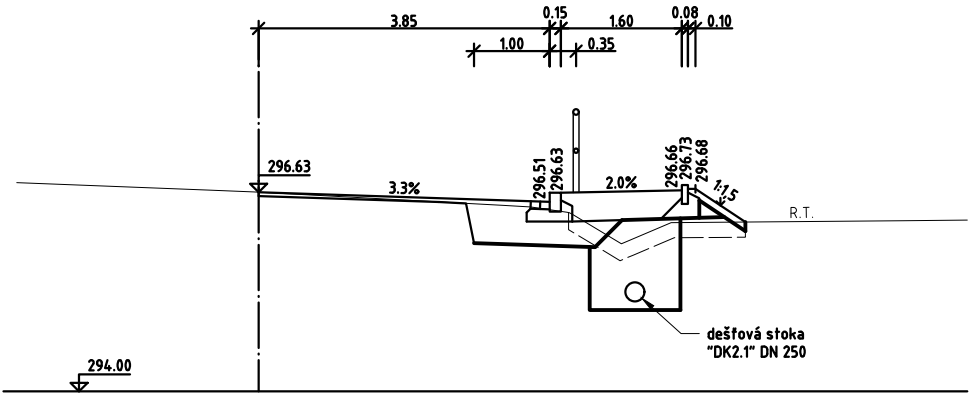
P3 km 0,540 00



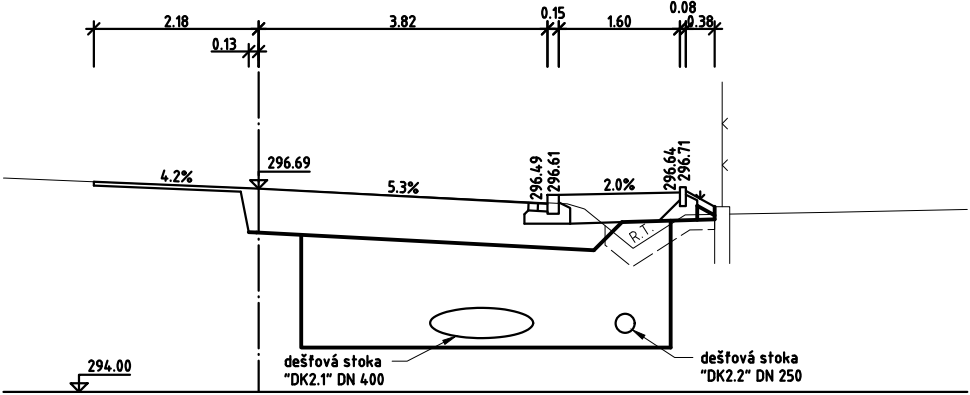
P4 km 0,560 00



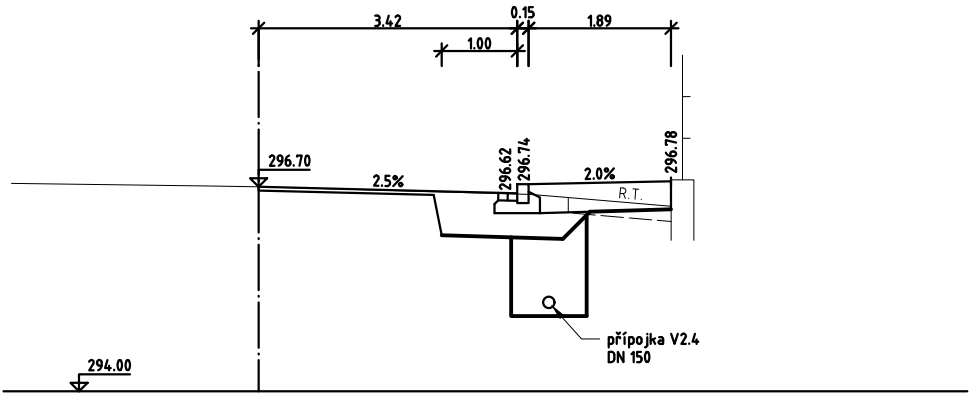
P5 km 0,580 00



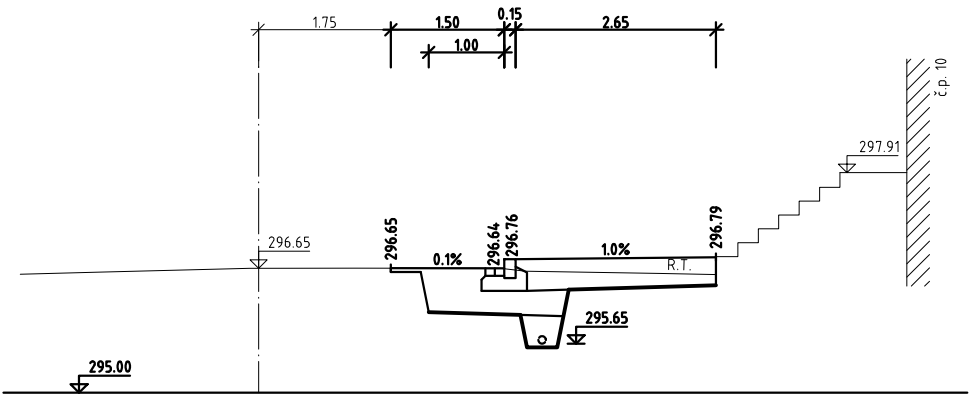
P6 km 0,600 00



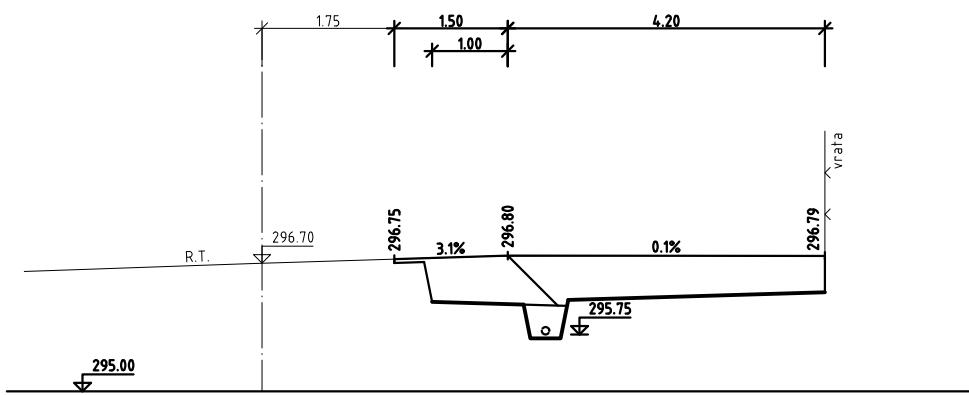
P7 km 0,620 00



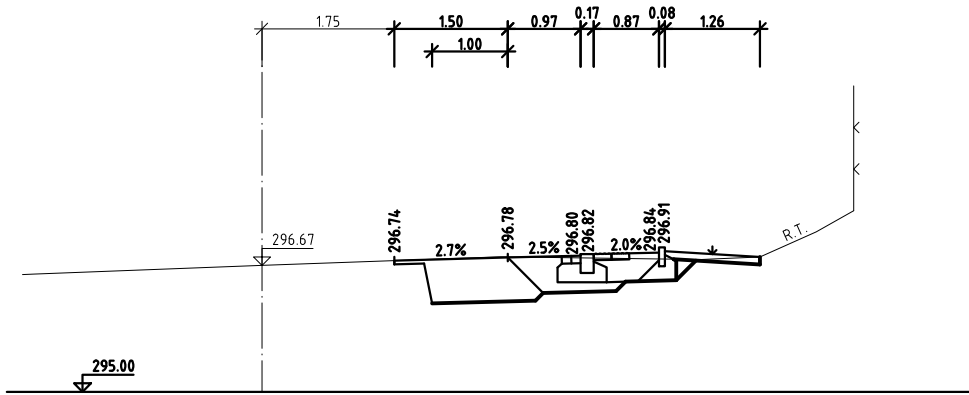
P8 km 0,640 00



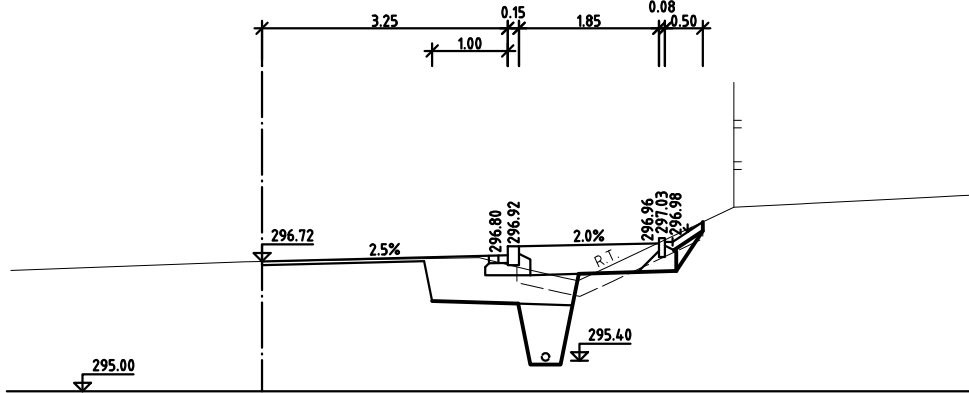
P9 km 0,660 00



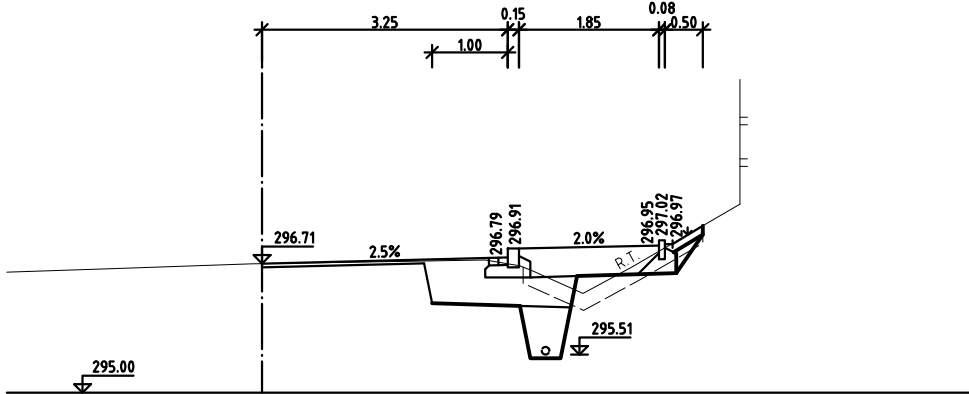
P10 km 0,680 00



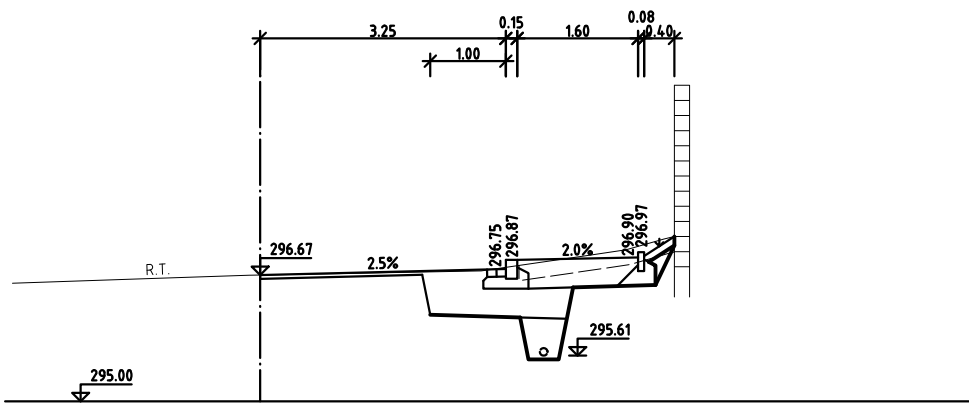
P11 km 0,700 00



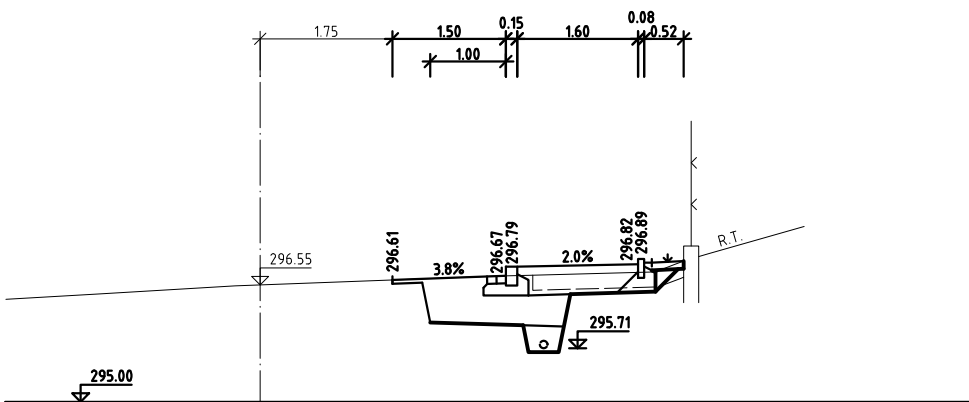
P12 km 0,720 00



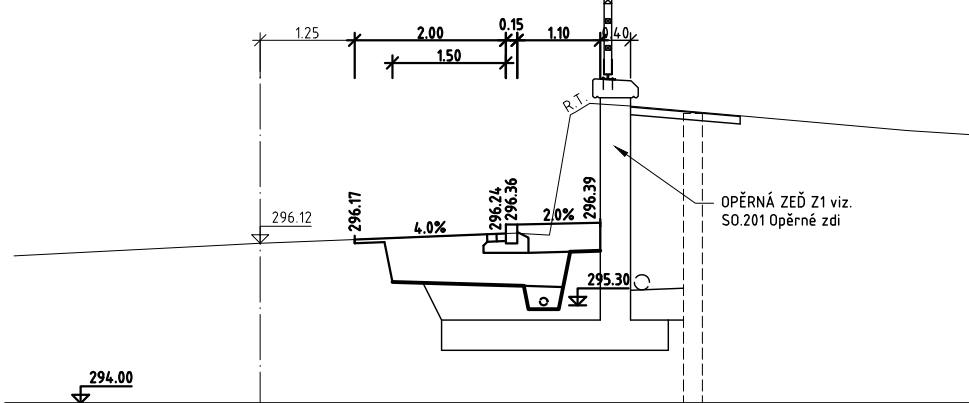
P13 km 0,740 00



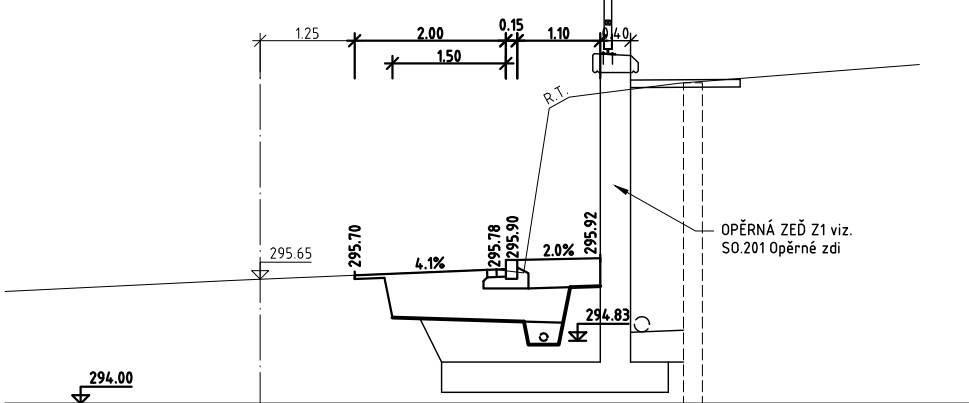
P14 km 0,760 00



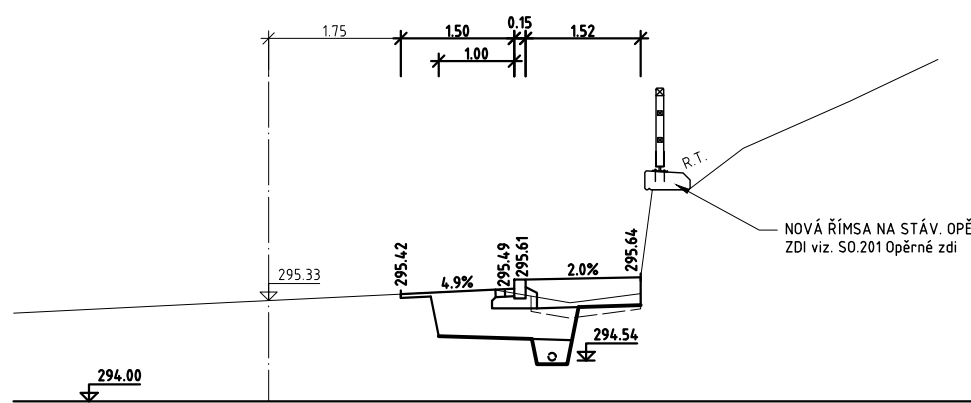
P15 km 0,780 00



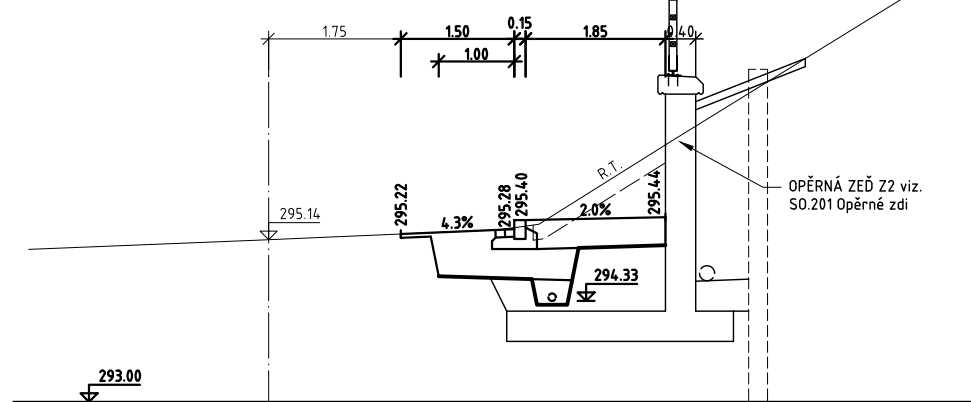
P16 km 0,800 00



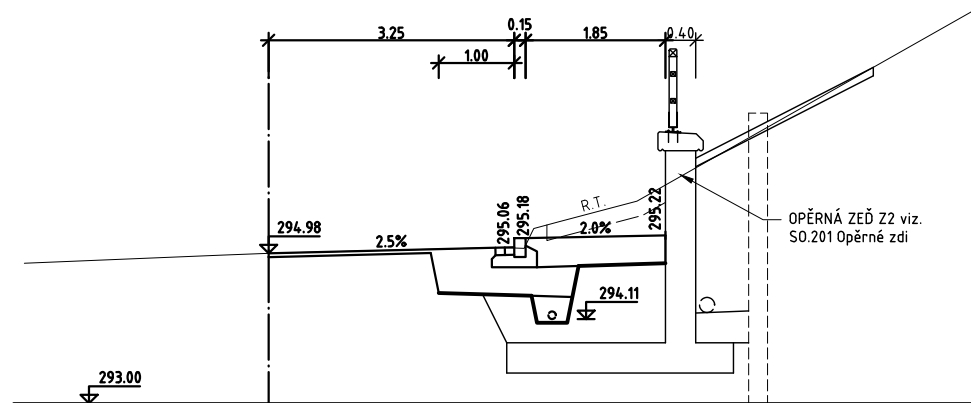
P17 km 0,820 00



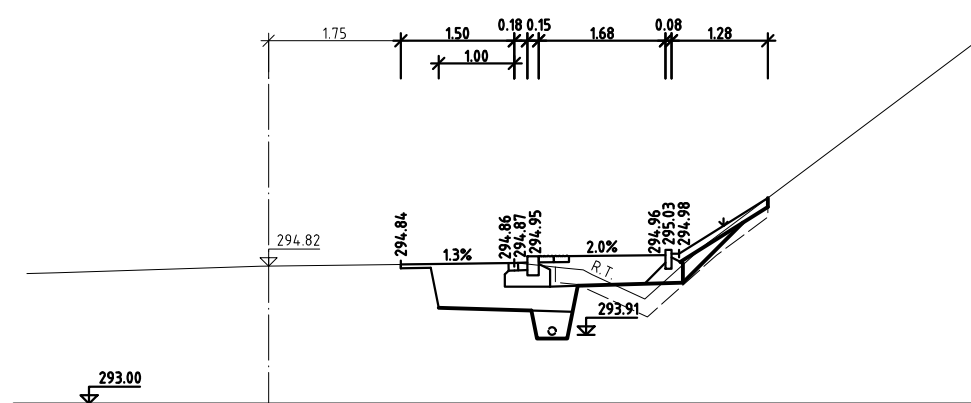
P18 km 0,840 00



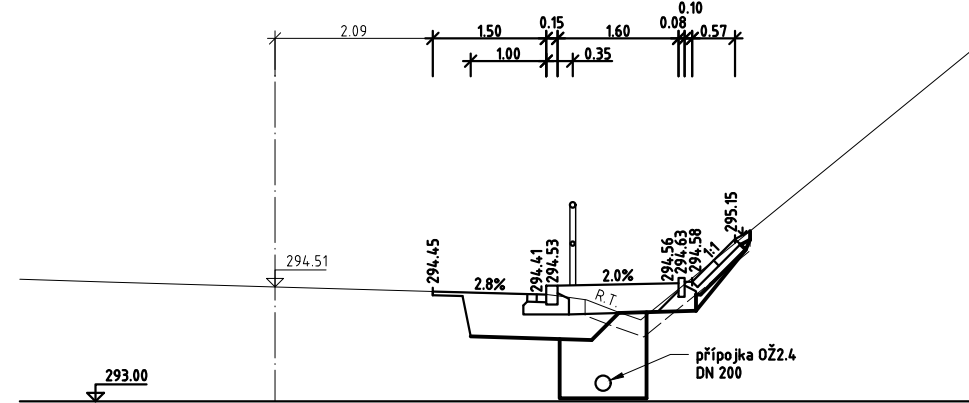
P19 km 0,860 00



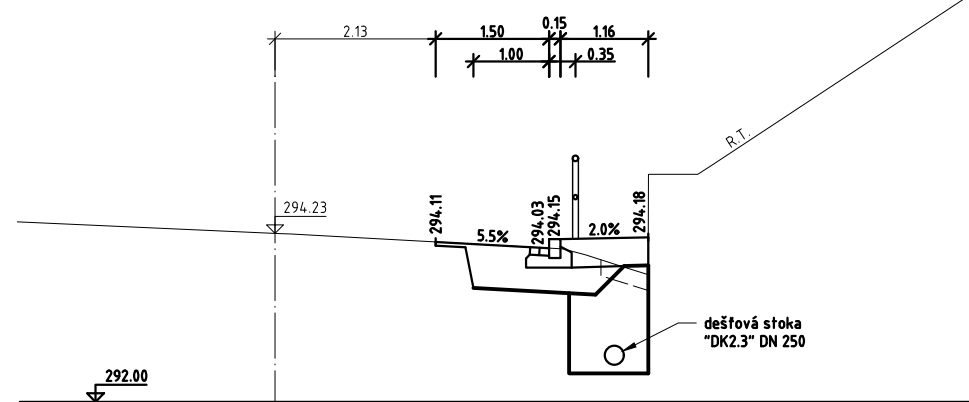
P20 km 0,880 00



P21 km 0,900 00



P22 km 0,920 00



P23 km 0,940 00

